

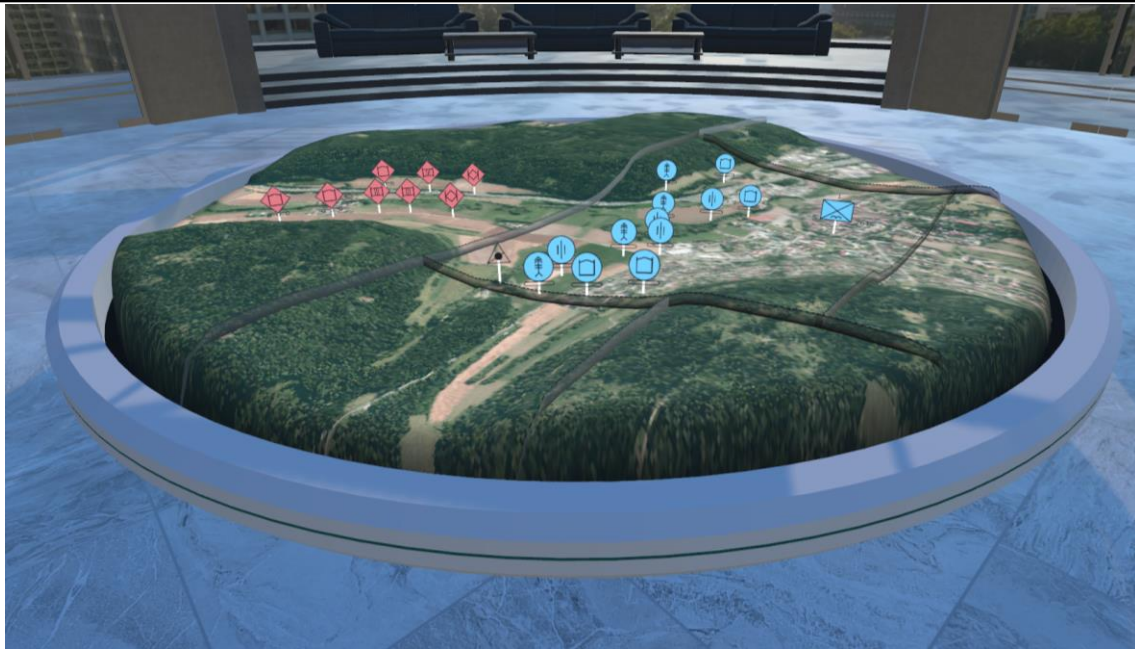


Dr.-Ing. Florian van de Camp  
Fraunhofer IOSB  
[florian.vandecamp@iosb.fraunhofer.de](mailto:florian.vandecamp@iosb.fraunhofer.de)




## Fraunhofer IOSB - Digital Map Table

- Collaboration across any network connection
- Homogeneous view from different devices
- Web based software allows to share situation with a simple link
- Hardware table as a team workspace
- 3D Data and remote collaboration using virtual reality




## Fraunhofer IOSB - Digital Map Table

- Virtual Reality version of the table
- Fully interactive
- Display of three dimensional geographic data
- Display of additional information
- Full immersion in a 1:1 scale mode -> virtual walking survey

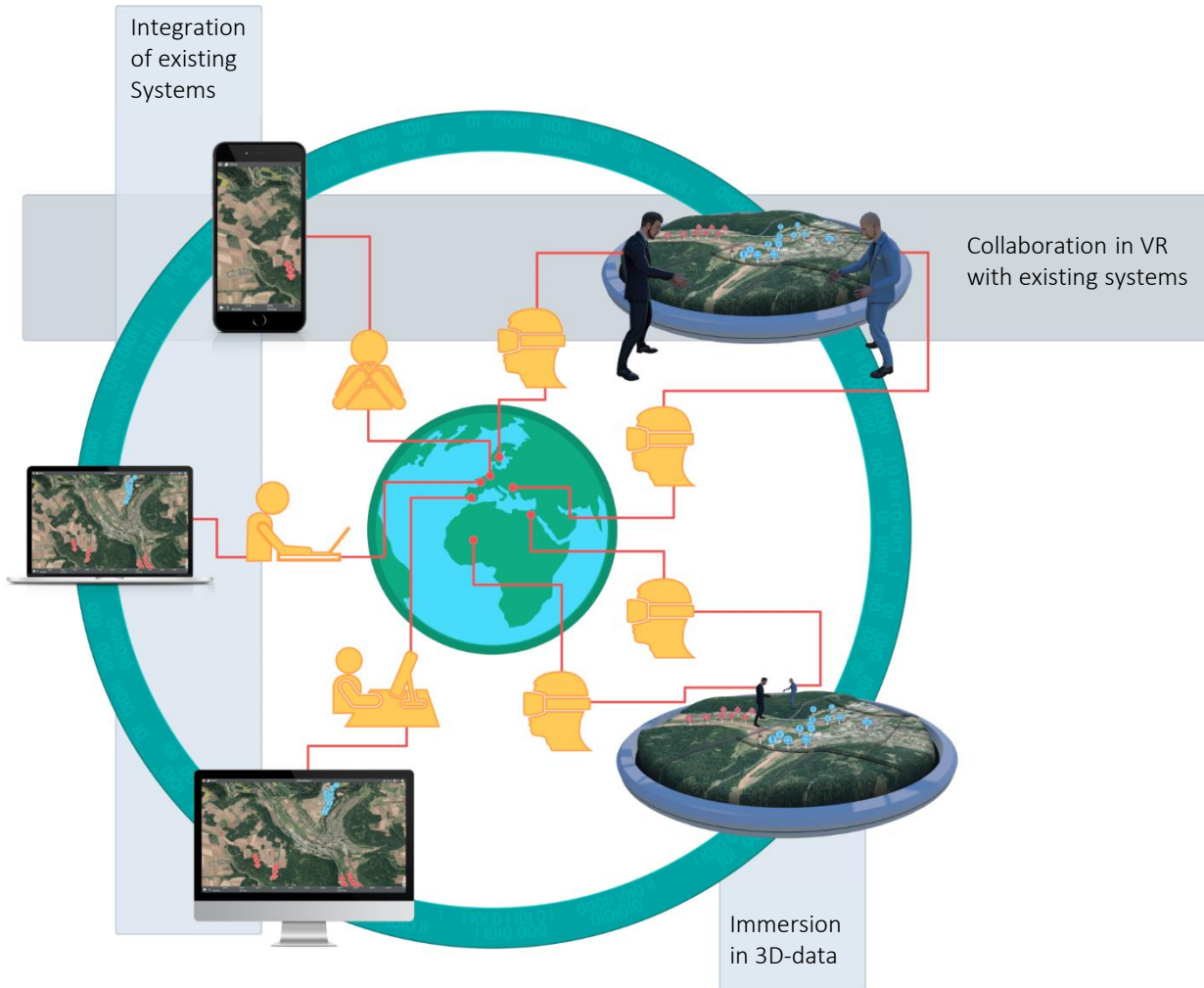


## Fraunhofer IOSB - Digital Map Table

- Collaborative interaction with three dimensional data
- Collaboration independent of physical location
- Coming together in the same virtual space







## Fraunhofer IOSB - Digital Map Table

- Full synchronization between web and VR
- Seamless switch between VR and web application
- Collaboration between web users and VR users